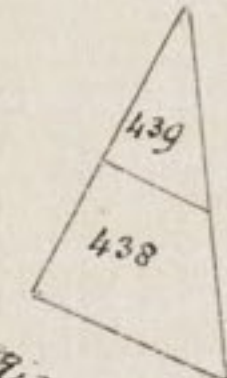


Burying Ground of the Roman Catholic Church
Burying Ground of the Church of Scotland

430

429



Ridge Street

437

436

Montreal Street

Old temporary Barr for Officers

286

285

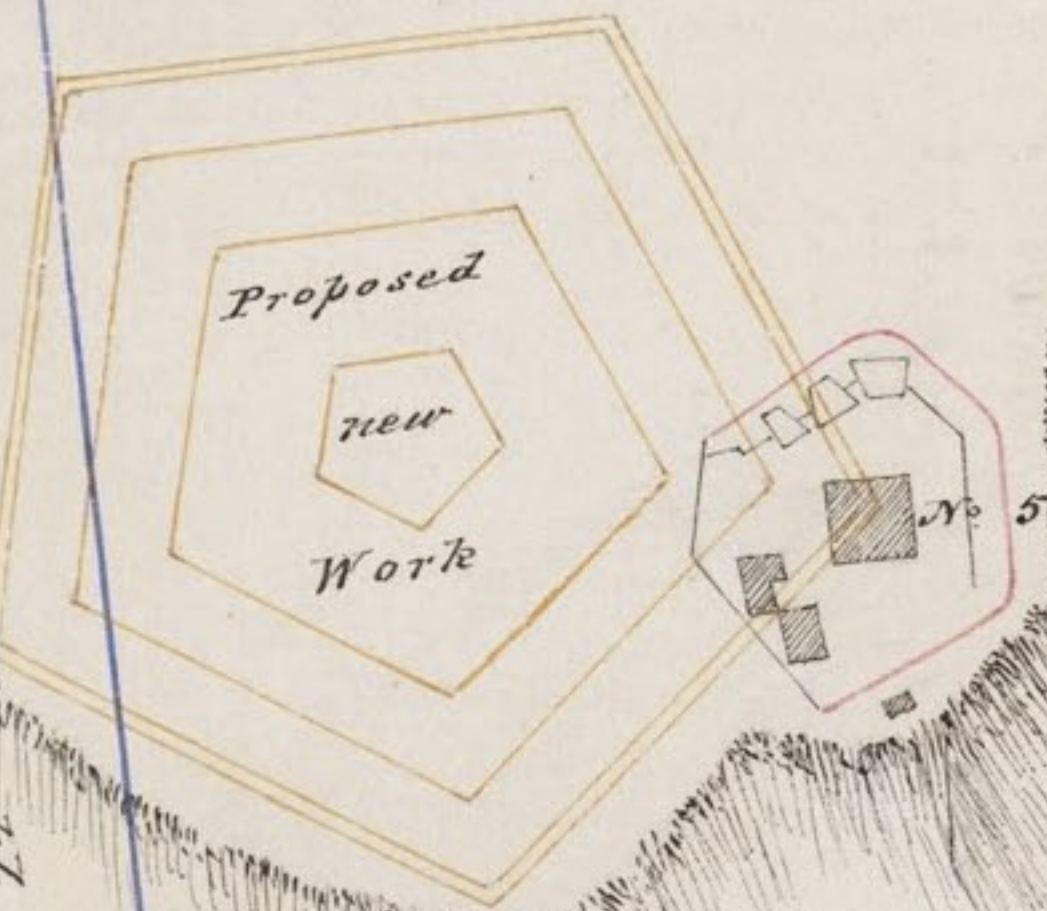
283

284

Scale 100 feet to an Inch

North Street

Clergy Reserve



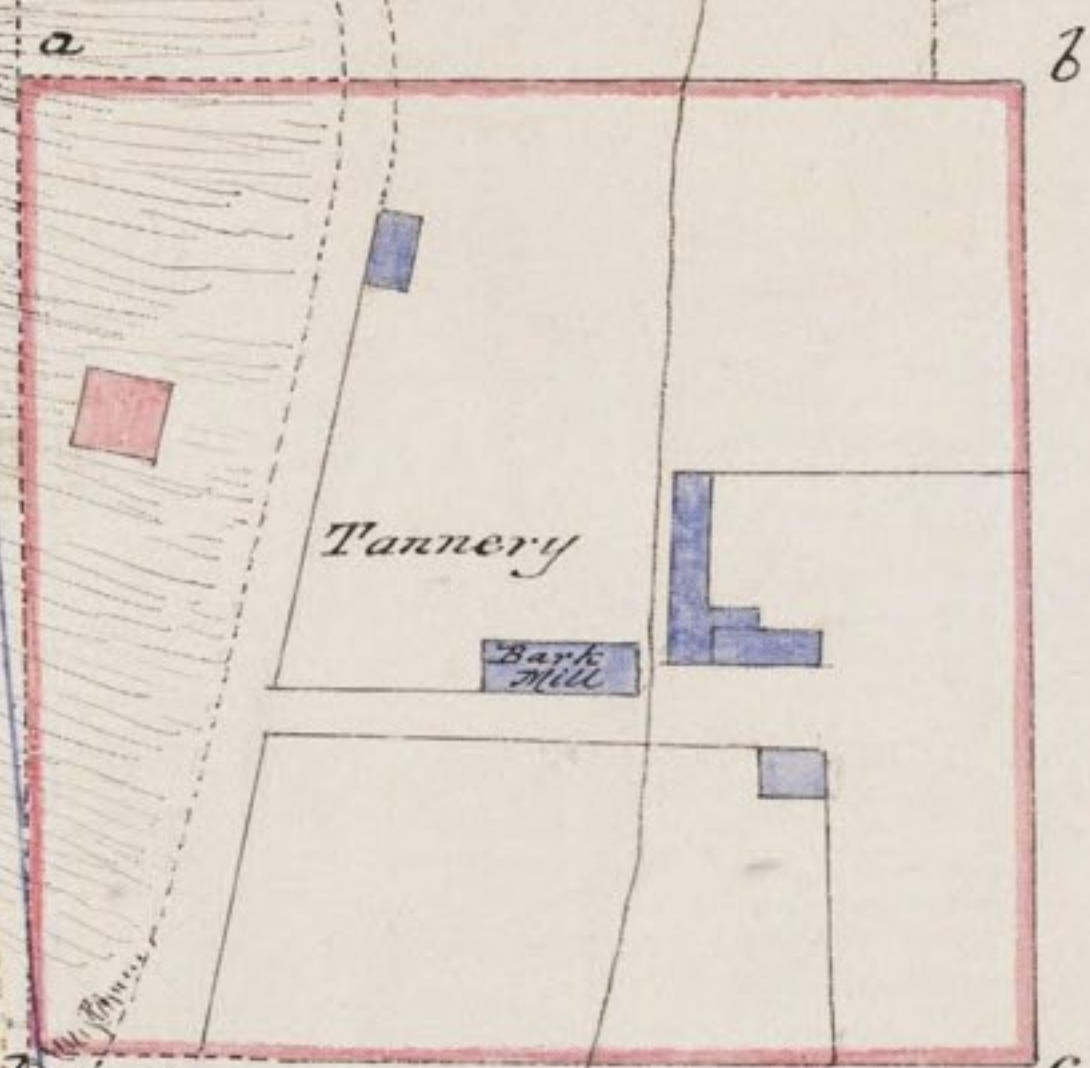
Proposed new Work



No 5 Blockhouse

Tho^s. Markland Esq^r

2 ac. $\frac{4}{10}$ $\frac{40}{100}$

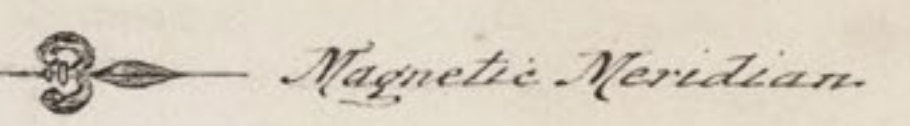


Tannery

Bark Mill

Tho^s. Markland Esq^r

1 ac. $\frac{10}{11}$




Magnetic Meridian


Copy
Plan shewing the Situation of the Property called the Tannery a.b.c.d. lately purchased for the Government at Kingston, Upper Canada.

R^t. Engineer Office
Kingston 8th August 1829.

(Signed) J. R. Wright
Lt. Col^l. Comd^g.
R^t. Engineer, U.C.

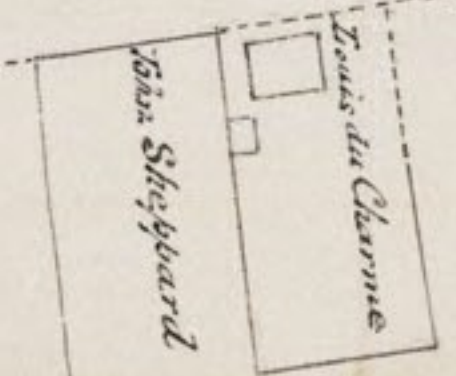


Rick Barn wall



Mrs. Fleming's

Road to Kingston Mills



John Sheppard

Travis du Charme

Scale 100 feet to an Inch

True 76
Map 99

C1819

Q5 184
1829

